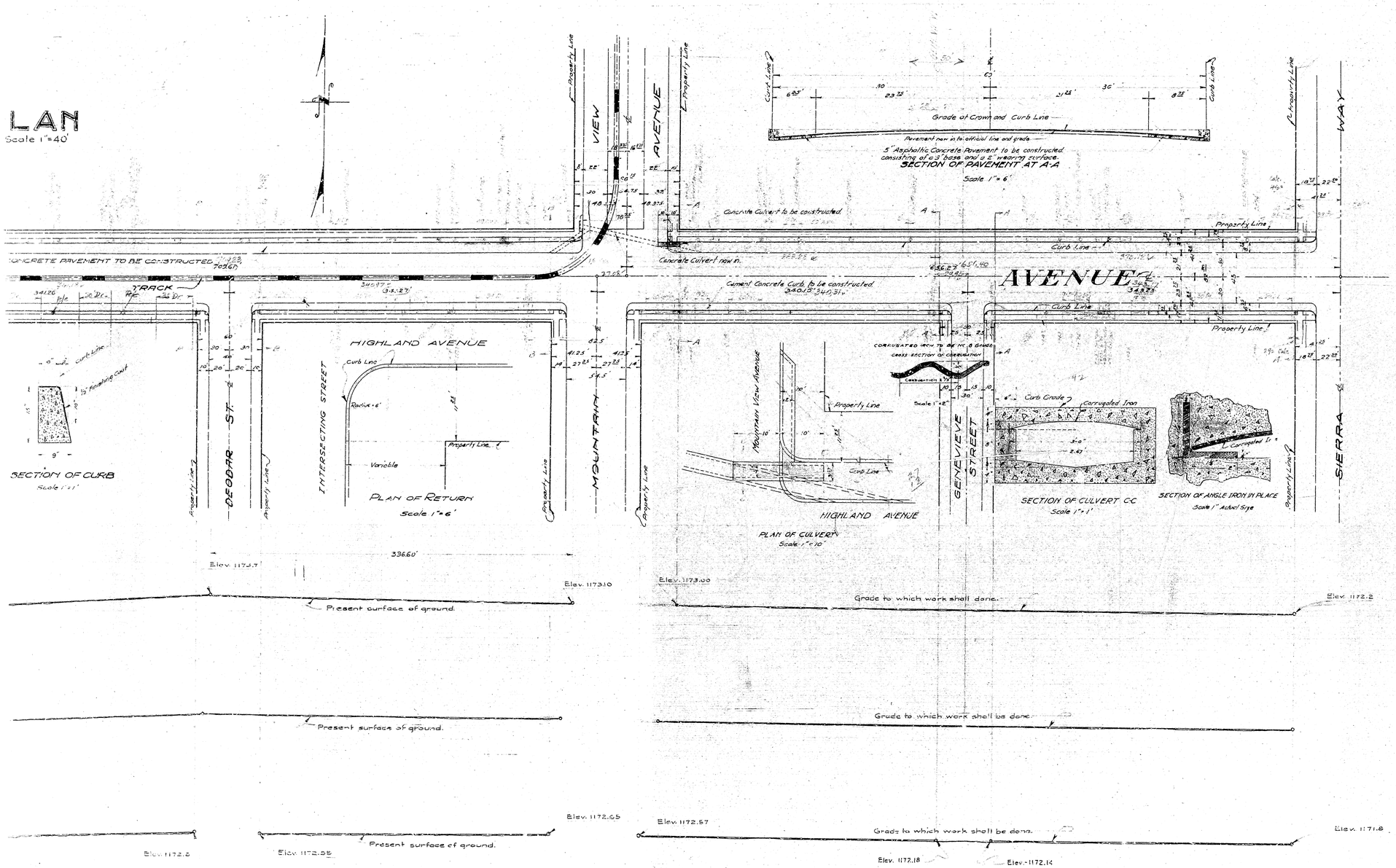

SHEET Nº 1

PLAN Nº 952
for
THE IMPROVMENT OF
HIGHLAND AVENUE
from
E STREET TO SIERRA WAY

City Of San Bernardino, Calif.

October 1927

W.P. Burritt
City Engineer

~ LEGEND ~

" or in. means inch or inches.
' or ft. means foot or feet.
St. means street.
Ave. means avenue.
Nº means number.
℄ means center line.
Elev. means elevation.
Cement concrete curb to be constructed shown thus ——— in section thus
5" Asphaltic Concrete pavement to be constructed shown thus ——— in section thus
Pacific Electric Railway Co's track shown thus ——— in section thus
Type Nº 1500 Marbelite post to be reconstructed shown thus ——— 8
Type Nº 1500 Marbelite post previously constructed shown thus ——— 8
Plan of wiring to be reconstructed for side lights shown thus ———
1½" Conduit to be reconstructed shown thus ———
Plan of wiring to be reconstructed for top lights shown thus ———
Grounds shown thus ———
Concrete culvert to be constructed shown thus ——— in section thus

TITLE

Title to Highland Avenue is by dedication as part of the San Bernardino Rancho as recorded in Book 7 of Maps, Page 2, Records of San Bernardino County, California.

GRADE

Grade of Highland Avenue established February 21, 1921, Ordinance Nº 802
Grade " " " " December 21, 1914 " Nº 593

Width of Sidewalks on Highland Avenue established by Resolution Jan. 11, 1928.

Plan Adopted - November 21, 1927.

"NOTE"

All elevations shown in Red Figures are in feet and are above a plane which is 1045.28' below the City Bench Mark as established by Ordinance Nº 383 of City of San Bernardino, Calif.

FILED
W.P. Burritt

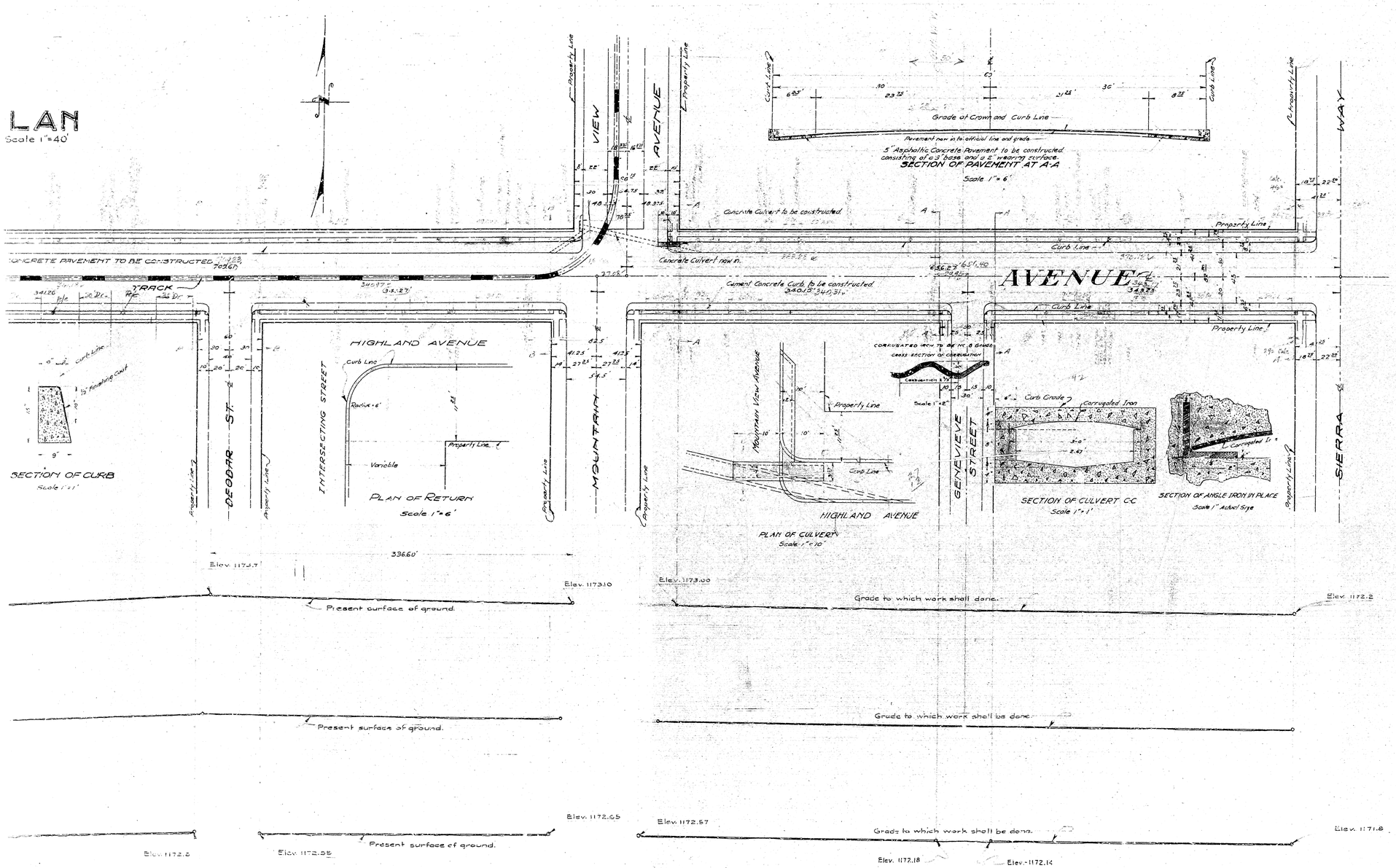

SHEET Nº 1

PLAN Nº 952
for
THE IMPROVMENT OF
HIGHLAND AVENUE
from
E STREET TO SIERRA WAY

City Of San Bernardino, Calif.

October 1927

W.P. Burritt
City Engineer

~ LEGEND ~

" or in. means inch or inches.
' or ft. means foot or feet.
St. means street.
Ave. means avenue.
Nº means number.
℄ means center line.
Elev. means elevation.
Cement concrete curb to be constructed shown thus ——— in section thus
5" Asphaltic Concrete pavement to be constructed shown thus ——— in section thus
Pacific Electric Railway Co's track shown thus ——— in section thus
Type Nº 1500 Marbelite post to be reconstructed shown thus ——— 8
Type Nº 1500 Marbelite post previously constructed shown thus ——— 8
Plan of wiring to be reconstructed for side lights shown thus ———
1½" Conduit to be reconstructed shown thus ———
Plan of wiring to be reconstructed for top lights shown thus ———
Grounds shown thus ———
Concrete culvert to be constructed shown thus ——— in section thus

TITLE

Title to Highland Avenue is by dedication as part of the San Bernardino Rancho as recorded in Book 7 of Maps, Page 2, Records of San Bernardino County, California.

GRADE

Grade of Highland Avenue established February 21, 1921, Ordinance Nº 802
Grade " " " " December 21, 1914 " Nº 593

Width of Sidewalks on Highland Avenue established by Resolution Jan. 11, 1928.

Plan Adopted - November 21, 1927.

"NOTE"

All elevations shown in Red Figures are in feet and are above a plane which is 1045.28' below the City Bench Mark as established by Ordinance Nº 383 of City of San Bernardino, Calif.

FILED
W.P. Burritt

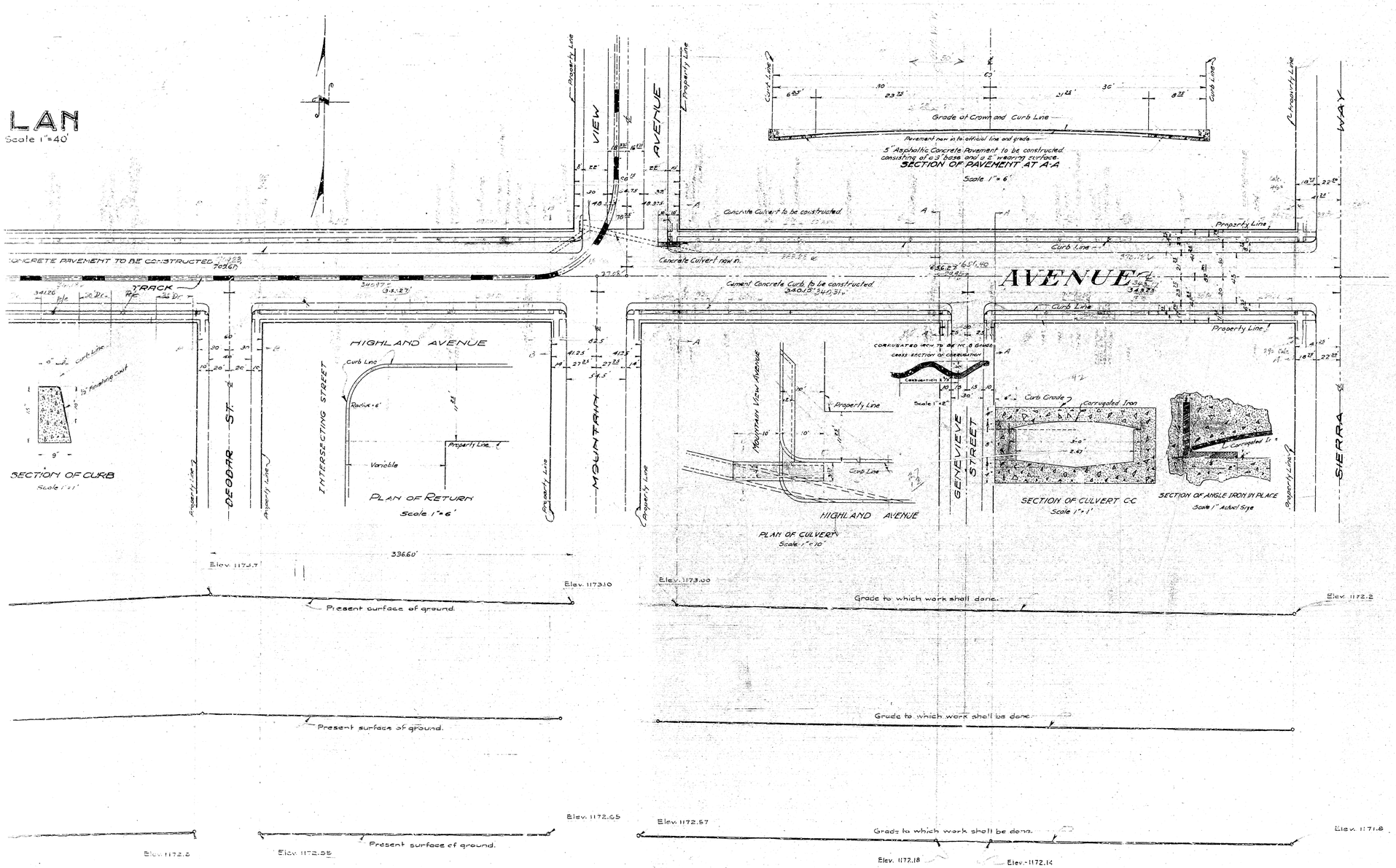

SHEET Nº 1

PLAN Nº 952
for
THE IMPROVMENT OF
HIGHLAND AVENUE
from
E STREET TO SIERRA WAY

City Of San Bernardino, Calif.

October 1927

W.P. Burritt
City Engineer

~ LEGEND ~

" or in. means inch or inches.
' or ft. means foot or feet.
St. means street.
Ave. means avenue.
Nº means number.
℄ means center line.
Elev. means elevation.
Cement concrete curb to be constructed shown thus ——— in section thus
5" Asphaltic Concrete pavement to be constructed shown thus ——— in section thus
Pacific Electric Railway Co's track shown thus ——— in section thus
Type Nº 1500 Marbelite post to be reconstructed shown thus ——— 8
Type Nº 1500 Marbelite post previously constructed shown thus ——— 8
Plan of wiring to be reconstructed for side lights shown thus ———
1½" Conduit to be reconstructed shown thus ———
Plan of wiring to be reconstructed for top lights shown thus ———
Grounds shown thus ———
Concrete culvert to be constructed shown thus ——— in section thus

TITLE

Title to Highland Avenue is by dedication as part of the San Bernardino Rancho as recorded in Book 7 of Maps, Page 2, Records of San Bernardino County, California.

GRADE

Grade of Highland Avenue established February 21, 1921, Ordinance Nº 802
Grade " " " " December 21, 1914 " Nº 593

Width of Sidewalks on Highland Avenue established by Resolution Jan. 11, 1928.

Plan Adopted - November 21, 1927.

"NOTE"

All elevations shown in Red Figures are in feet and are above a plane which is 1045.28' below the City Bench Mark as established by Ordinance Nº 383 of City of San Bernardino, Calif.

FILED
W.P. Burritt